WJEC 454/01-A ADVANCED GEOLOGY GL4 JUNE 2009
Extract from Monmouth Sheet (Solid and Drift) 1:50 000 (1 cm = 500m)

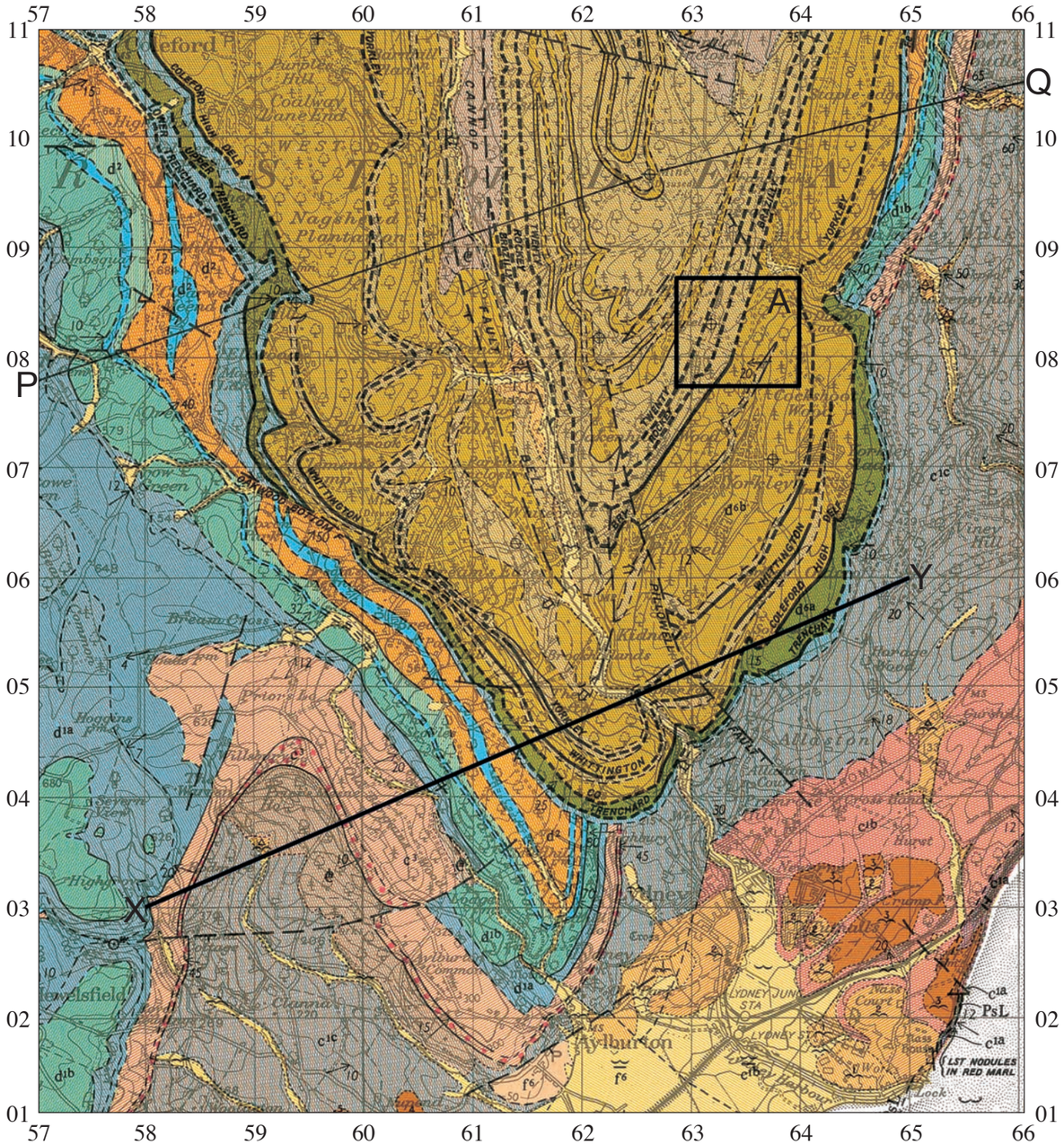

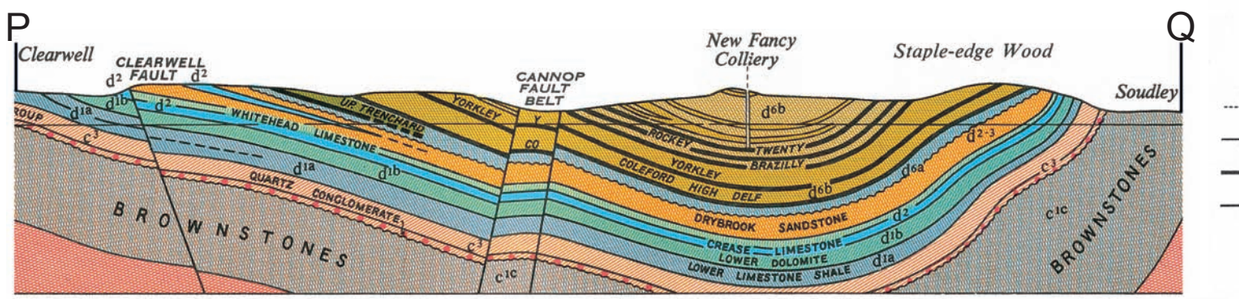

Vertical Scale
One and-a-half times the horizontal

CROSS SECTION SHOWING THE GENERAL RELATIONS OF ROCKS ALONG THE NORTHERN LINE OF SECTION (P-Q)

GENERALISED GEOLOGICAL COLUMN
and Key to Geological Symbols and colours
Scale: 1 cm to 30 metres

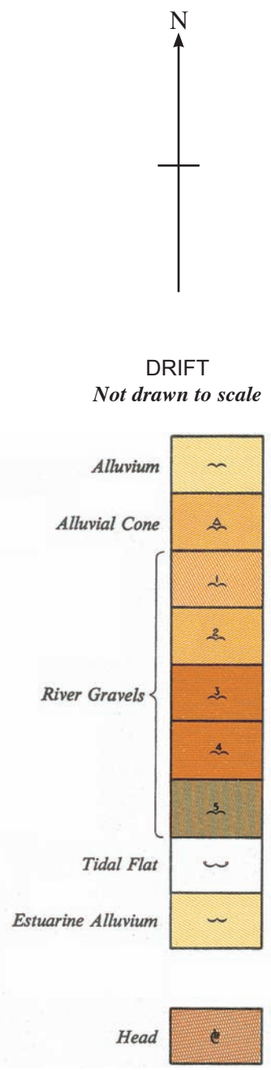

Key to symbols

- Horizontal strata
- Inclined strata, dip in degrees
- Vertical strata
- Geological boundary, Drift
- Geological boundary, Solid
- Coal-crop
- Fault, crossmark indicates downthrow side
- Broken lines denote uncertainty
- Pit or mine shaft
- Pit or mine shaft, abandoned
- Adit or mine mouth, showing direction of entry

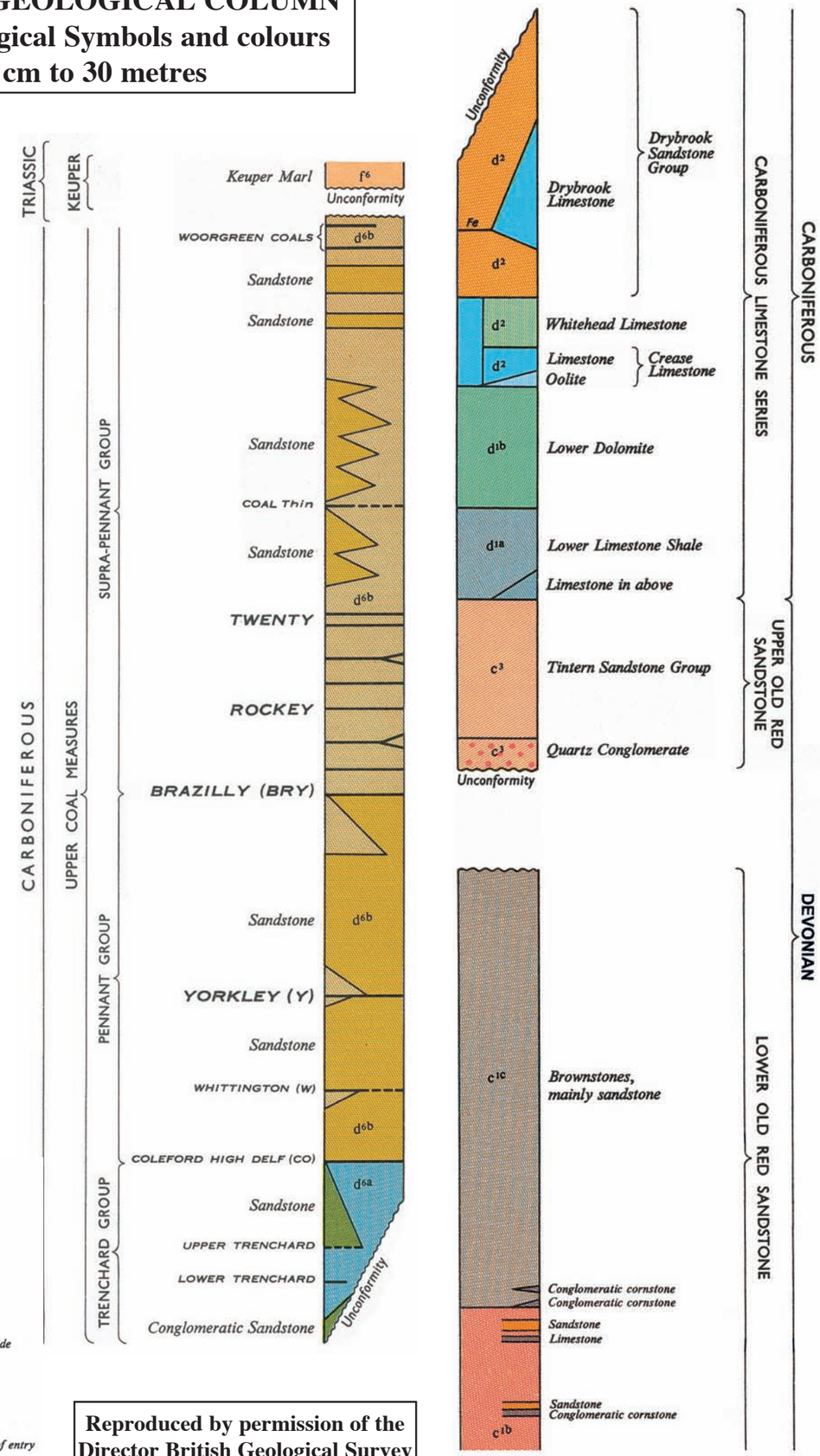

Reproduced by permission of the Director British Geological Survey
(c) NERC All rights reserved